











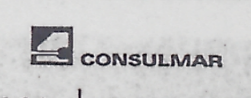


LEGENDA

-  Limite da Área de Intervenção
-  Reserva Ecológica Nacional
-  Reserva Biogenética de Sagres
-  Reserva Agrícola Nacional
-  Domínio Público Hídrico
-  Protecção a Imóveis Classificados
-  Protecção a Faróis
-  Protecção a Marcos Geodésicos
-  Protecção a Postos da Guarda Fiscal
-  Protecção à Estação Radionaval de Sagres / Radiofaróis VOR/DME
-  Protecção de Rodovias
-  Protecção às Áreas Florestais

Balimétrica -30

2
3
4

Projectou		INSTITUTO DA CONSERVAÇÃO DA NATUREZA PLANO DE ORDENAMENTO DA ORLA COSTEIRA ENTRE SINES E BURGÃO	 RISCO PLANEAMENTO
Desenhou	SCT 78		
Copiou			
Aprovou			
PLANO		DESENHO Nº Proc. RP 051/04	2.3
ESCALAS:		0.0404.00/05	
1:25 000		PLANTA DE CONDICIONANTES	
		Substituído por:	