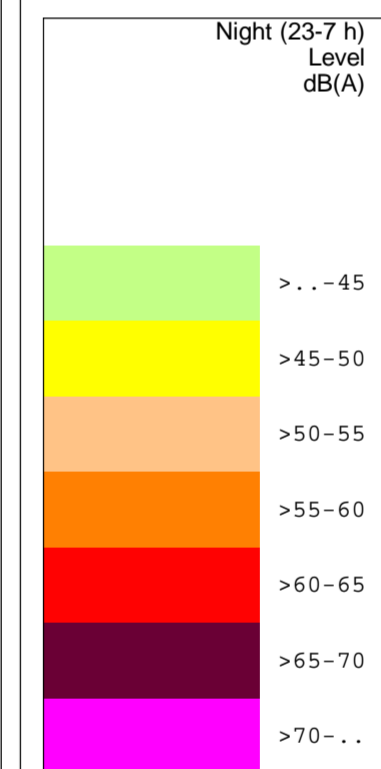








Grid Night (23-7 h) [Ano 2004, Rel. height 4.00m]

M 1: 25000



- Legenda
-  Ponto de Medição Acústica (Mn)
 -  Edifícios
 -  Rede Viária
 -  Curvas de Nível
 -  Tn - Troços das Vias
 -  Limite do Concelho

CERTIPROJECTO, LDA

CÂMARA MUNICIPAL DE ALJEZUR

Mapa de Ruído para o Ano 2004

Indicador de Ruído Ln (23h-7h)

Simulação da Propagação Sonora a 4m de altura

Malha de Cálculo: 15m x 15m

Equidistância das Curvas de Nível: 10m

Escala 1: 25.000

Figura nº 4

Dezembro 2007